













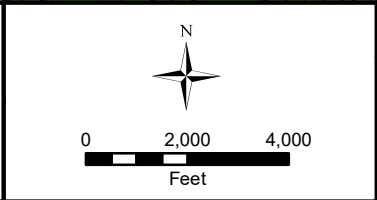
Important Farmland Categories (2014)

| | | | |
|---|----------------------------------|---|--|
|  | Prime Farmland |  | City Limits |
|  | Farmland of Statewide Importance |  | Sphere of Influence |
|  | Unigue Farmland |  | Agricultural Conservation Easement |
|  | Grazing Land |  | Williamson Act Land (2014) |
|  | Urban & Built-up |  | Agricultural Conservation Easement & Williamson Act Land |
|  | Other Land |  | Parcel |

LAFCO of Monterey County
 LOCAL AGENCY FORMATION COMMISSION

P.O. Box 1369
 Salinas, CA 93902
 Telephone (831) 754-5838

132 W. Gabilan St., Suite 102
 Salinas, CA 93901
 FAX (831) 754-5831



Farmland & Agricultural Resources

SOLEDAD AREA

Map Prepared: January 2017